

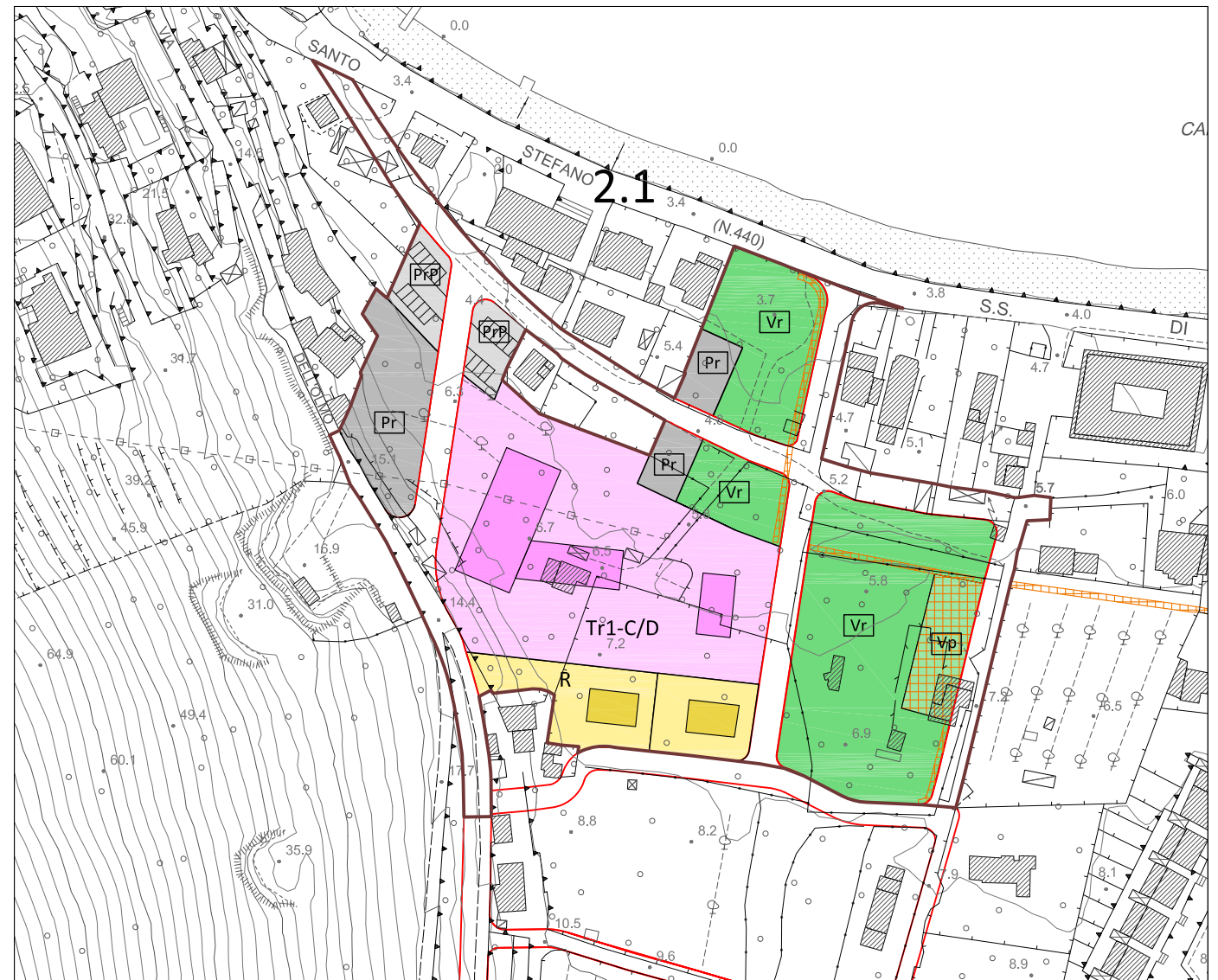
Perimetro comparto

scala 1:2.000












Schema distributivo

scala 1:2.000



Legenda

- | | | | |
|---|---|---|--|
|  | Perimetro comparto |  | Aree pedonali, percorsi pedonali e piste ciclabili di nuova previsione |
|  | Aree di rigenerazione dei tessuti urbani |  | Rete viaria di nuova previsione |
|  | Piazze alberate e aree attrezzate per il passeggio | | |
|  | Parcheggi pubblici a raso | | |
|  | Parcheggi privati a raso | | |
|  | Aree e nuovi edifici per residenza | | |
|  | Aree e nuovi edifici per albergo e funzioni commerciali e/o direzionali | | |